


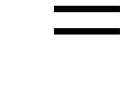












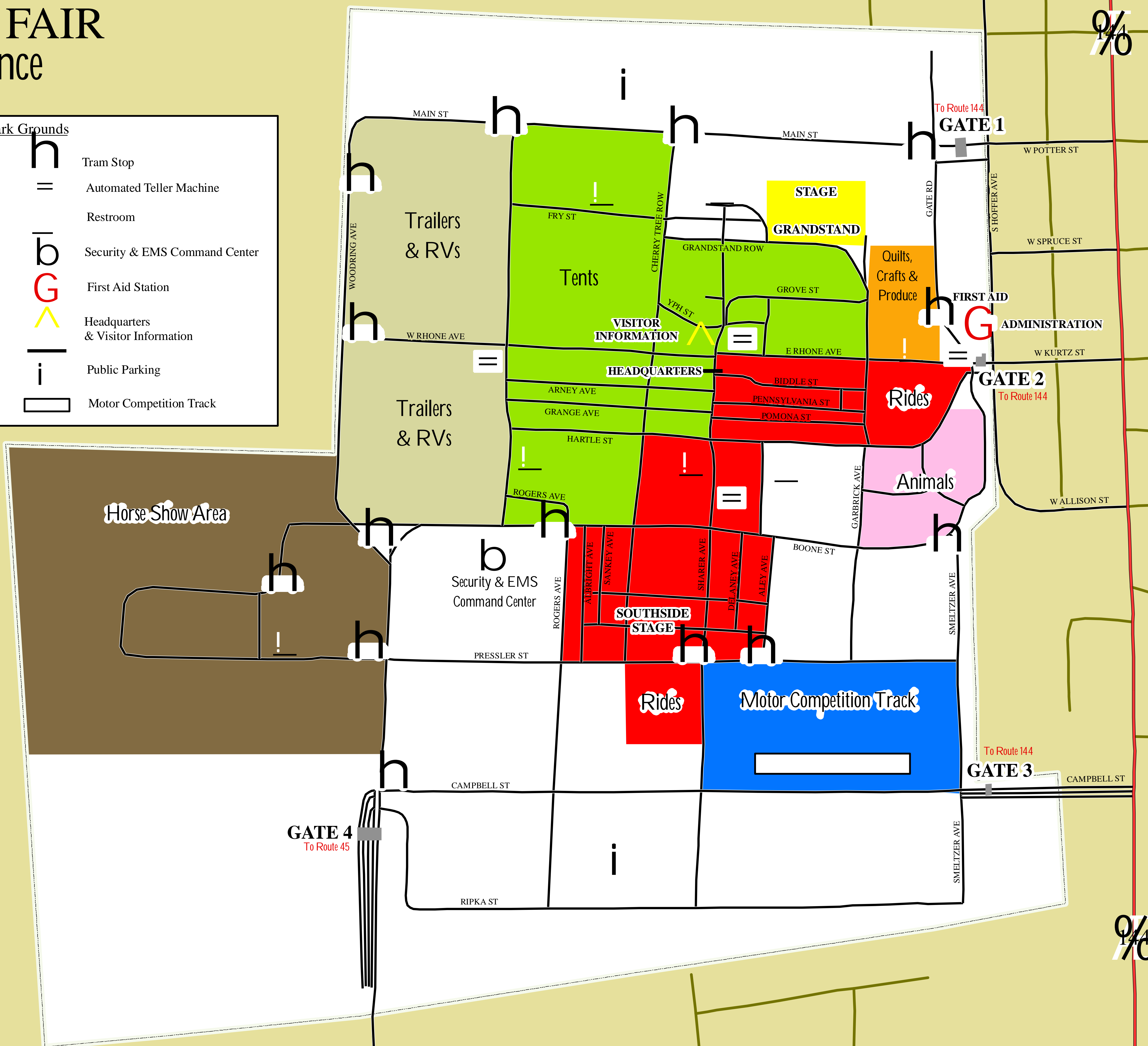


GRANGE FAIR At a Glance

Key to Grange Fair Park Grounds

	Concessions, Commercial Exhibits, Games and Rides		Tram Stop
	Motor Competition Track		Automated Teller Machine
	Grandstand		Restroom
	Horse Show Area		Security & EMS Command Center
	Quilt, Craft and Produce Exhibits		First Aid Station
	Animal Exhibits		Headquarters & Visitor Information
	Tent Area		Public Parking
	Trailer and RV Area		Motor Competition Track




Centre County GIS Project

An Initiative of the Centre County Commissioners

Jon W. Eich, Chairman
Rich Rogers
Steven G. Dershem

Sources: Centre County GIS Project and the Grange Fair Office (2008).
Map originally created in 1997. Revised in 2008.

200 Feet



9/10

9/10